







GPS Map Camera

Pune, Maharashtra, India  
 XXQ7+J9C Government College Of Engineering And Research, Pune, Maharashtra 410503,  
 India  
 Lat 18.988874°  
 Long 73.963243°  
 23/08/23 04:53 PM GMT +05:30



GPS Map

Pune, Maharashtra, India  
 XXQ7+J9C Government College Of Engineering And Research, Pune, Maharashtra  
 India  
 Lat 18.988874°  
 Long 73.963243°  
 23/08/23 04:54 PM GMT +05:30















 **GPS Map Camera**


Pune, Maharashtra, India  
428H+MR2, Maharashtra 410504, India



 **GPS Map**

Pune, Maharashtra, India  
428H+MR2, Maharashtra 410504, India  
Lat 19.116427°  
Long 74.031717°  
07/10/23 03:13 PM GMT +05:30



 **GPS Map Camera**

Pune, Maharashtra, India  
428H+MR2, Maharashtra 410504, India





 **GPS Map Camera**  
Pune, Maharashtra, India  
428H+MR2, Maharashtra 410504, India  
Lat 19.116427°  
Long 74.031717°  
07/10/23 03:11 PM GMT +05:30





(Affiliated to Savitribai Phule Pune University)








**National Service Scheme**  
(B-097)  
Is Organizing

# BLOOD DONATION CAMP

**Date - 26 Oct 2023**      **Venue - Room No. E001**  
**Time - 10:00 AM - 03:00 PM**      **Ground Floor, EnTC Department**

**Donate Blood! Give Life!**  
**Donate Blood, Donate Smile!**  
Register Yourself Here










**Avasari Khurd**  
 (Affiliated to Savitribai Phule Pune University)  
**National Service Scheme**  
 (Unit B-097)



# CONGRATULATIONS



Prashant Dhole



Hemant Suravase



Aishwarya Kotkar



Payal Gholap

FOR BEING SELECTED AS A NSS VOLUNTEER TO ATTEND  
 NATIONAL LEVEL MERI MATI MERA DESH PROGRAM AT DELHI















Pune, Maharashtra, India  
GRFQ+8F2, Shivajinagar, Pune, Maharashtra 411004, India  
Lat 18.523346°  
Long 73.838567°  
16/02/24 11:56 AM GMT +05:30



23/02/2024



GPS Map Camera


Gadchiroli, Maharashtra, India  
52R4+GPV, Sai Nagar, Gadchiroli, Maharashtra 442605, India



Sinhagad, Maharashtra, India  
V/QC, Ghera Sinhagad, Maharashtra 411025, India  
16481°  
754508°  
11:01 AM GMT +05:30







shot by Ch@itu

realme